

PERBADANAN TAMAN NEGARA JOHOR

OUR MISSION

- To develop Johor National Parks and Ramsar Sites as World Heritage Site status through activities of:
 - Conservation & Preservation
 - Research and Nature Education,
 - Eco-tourism & Excellent Management

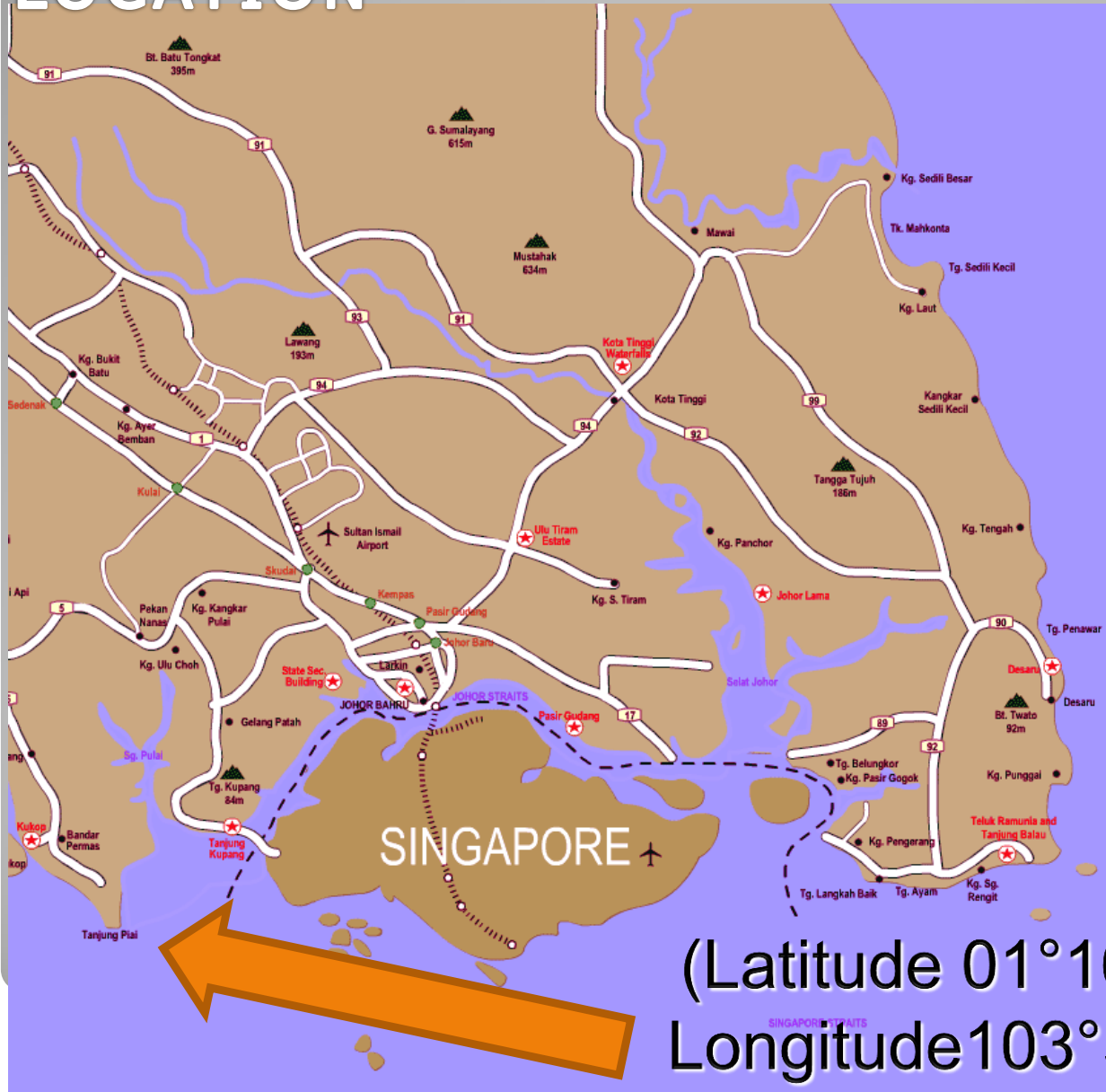
TANJUNG PIAI JOHOR NATIONAL PARK



- 526ha of coastal mangroves and 400ha of intertidal mudflats. Shoreline stretches eight kilometers.
- 'Rhizophora apiculata-Bruguiera cylindrica' dominated coastal forest.
- Some 20 true species of mangrove and nine mangrove-associated species thrive here.
- Designated as the world's 1289th Ramsar Site on 31st January 2003
- The Southernmost Tip of Asian Mainland (latitude 01 16.00' North/longitude 103 30.46' East).

TANJUNG PIAI

LOCATION



(Latitude $01^{\circ}16.00'$ North/
Longitude $103^{\circ}30.46'$ East)

YEAR	VISITORS
2002	8,602
2003	34,764
2004	51,620
2005	43,863
2006	32,360
2007	35,440
2008	45,597
2009	51,807
2010	55,080
2011	62,181
2012	72,932
2013	73,882

60%-LOCAL

40%-FOREIGNER

(S,pore, Taiwan,
Japan etc..)



PERBADANAN TAMAN NEGARA JOHOR

INTERESTING PLACES



TRADEMARK



SOUTHERNMOST TIP OF MAINLAND ASIA

TANJUNG PIAI



PERBADANAN TAMAN NEGARA JOHOR

FACILITIES

BOARDWALK



TANJUNG PIAI



350m D'Tanjung
Jetty
-on the Strait of
Melaka





**MULTIPURPOSE
HALL**



TANJUNG PIAI



INFO GALLERY



CAMPSITE



CAMPSITE
TANJUNG PIAI



PERBADANAN TAMAN NEGARA JOHOR

CONCEPT MANAGEMENT

TANJUNG PIAI MANAGEMENT CONCEPT ECO-EDUTOURISM



- One stop centre for Education Programme
- Experience from Environmental Education
- Focus –Primary school, secondary school, IPTA & IPTS
- Educate people, awareness important protect mangrove



TANJUNG PIAI



PERBADANAN TAMAN NEGARA JOHOR

ACTIVITIES



PHOTO SHOOT
TANJUNG PIAI

Guided walk-learn about mangroves



NATURE EDUCATION

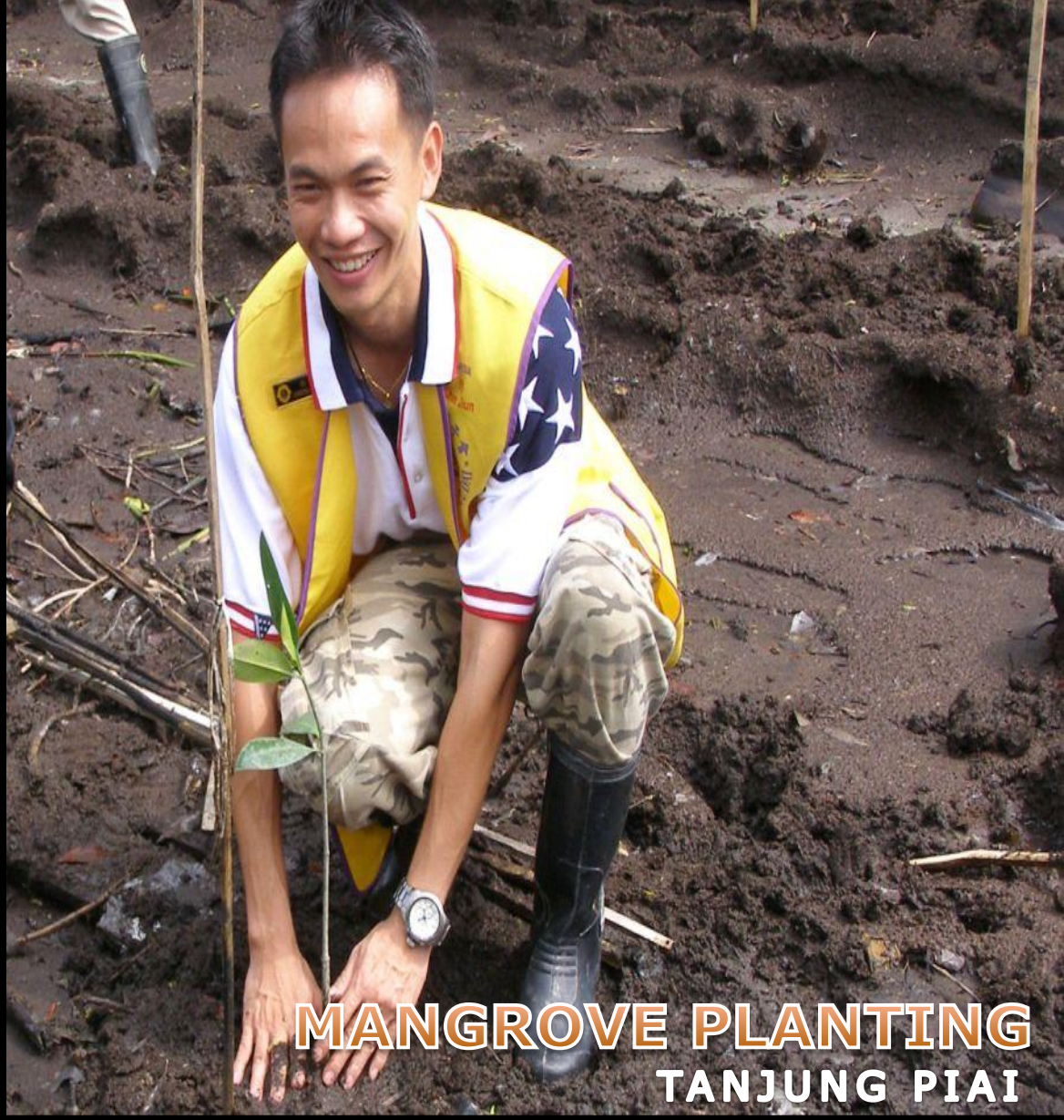


OBSTACLE
TANJUNG PIAI



CLEAN UP MANGROVES FOREST





MANGROVE PLANTING
TANJUNG PIAI



MANGROVE PLANTING
TANJUNG PIAI



MANGROVE NURSERY

THANK YOU

Talian Hangat :


07-266 1301

Faksimili :

07-266 1302

email :

jnpc@johor.gov.my



JOHOR PARKS
TERRITORIES

Endau-Rompin (Peta) Johor National Park
11, Jalan Bawal 1, Taman Kahang Baru, 86700 Kahang, Kluang.

Endau-Rompin (Selai) Johor National Park
8, Jalan Satria 1, Taman Berjaya, 86500 Bekok, Segamat.

Kukup Island Johor National Park
Lot 1319, Mukim Air Masin, 82300 Kukup, Pontian, Johor Darul Ta'zim.

Tanjung Piai Johor National Park
82030, Mukim Serkat Pontian, Johor Darul Ta'zim.

Gunung Ledang Johor National Park
Taman Lagenda, P.O. Box 77, Batu 26, Jalan Segamat, 84020 Sagil, Ledang, Johor Darul Ta'zim.

JOHOR PARKS
HEADQUARTER

Johor National Parks Corporation

Level 1, Parcel C2S, West Wing, Kota Iskandar, 79100 Nusajaya, Johor Darul Ta'zim.

Tel : +607-266 1301 Fax : +607-266 1302

e-mail : jnpc@johor.gov.my

web : www.johorparks.johordt.gov.my